

Section 12

Recreation and Park Districts

This page left intentionally blank

Recreation and Park District

AMBROSE RECREATION AND PARK DISTRICT
(Recreation and Park District Law, Public Resources Code §5780 et seq.)

Location of office and mailing address 3105 Willow Pass Road
Bay Point CA 94565
Telephone numbers (925) 458-1601
FAX number (925) 458-2736
Web page www.ambroserec.org
E-mail address dlong@ambroserec.org

BOARD OF DIRECTORS

Five members elected at large for four-year terms

Meetings: 2nd Thursday of each month at 6:30 p.m.

<u>District Board Members</u>	<u>Began serving</u>	<u>Expiration of term</u>
Mae Cendaña-Torlakson	2006	2018
Judith Dawson	2006	2018
Eva Garcia	2004	2016
Trina Hudson	2014	2018
Lee Mason	2012	2016

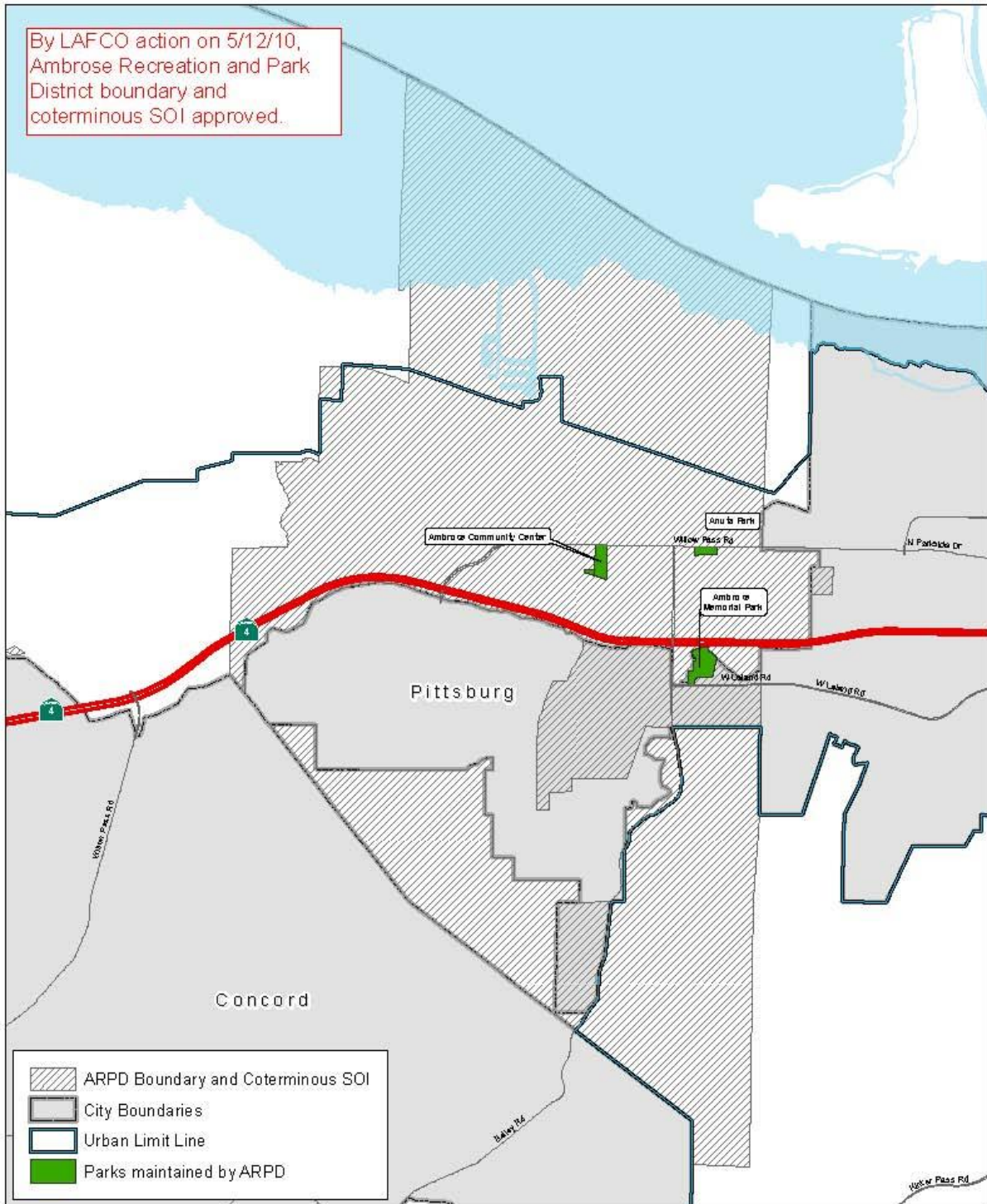
STAFF

Doug Long	General Manager
Mary Jane Rodrigues	Clerk of the Board
Curtis Kidder	Legal Counsel

INFORMATION

Year Formed: 1946
Area Served: Bay Point and Cities of Pittsburg and Antioch
Population Served: 21,349
Registered Voters: 8,108 as of June 2015
Size: Approximately 9.3 square miles
Services provided: Nine parks, sports fields, community center, various classes and programs

Ambrose Rec and Park District and Coterminous SOI



	ARPD Boundary and Coterminous SOI
	City Boundaries
	Urban Limit Line
	Parks maintained by ARPD

Map prepared by Contra Costa LAFCO, Planning and Development Department, 1000 Contra Costa Blvd., Suite 200, Walnut Creek, CA 94597. Date: 8/15/14. Scale: 1" = 1 mile. North arrow pointing up.

Regional Park and Open Space District

EAST BAY REGIONAL PARK DISTRICT

(Public Resources Code §5500 et seq.)

Location of office 2950 Peralta Oaks Court
Oakland, CA
Mailing address P.O. Box 5381
Oakland, CA 94605-0381
Telephone numbers (510) 544-2020
FAX number (510) 569-1417
Web page www.ebparks.org
E-mail address ybarial@ebparks.org

BOARD OF DIRECTORS

Seven Board Members are elected from wards for four-year terms

Meetings: 1st and 3rd Tuesdays of the month

<u>District Directors</u>	<u>Year Elected</u>	<u>Expiration of term</u>
Diane Burgis, Ward 7	2014	2018
Whitney Dotson, Ward 1	2008	2016
Beverly Lane, Ward 6	1994	2018
Douglas L. Siden, Ward 4	1992	2016
John Sutter, Ward 2	1996	2016
Dennis Waespi, Ward 3	2014	2018
Ayn Wieskamp, Ward 5	1998	2018

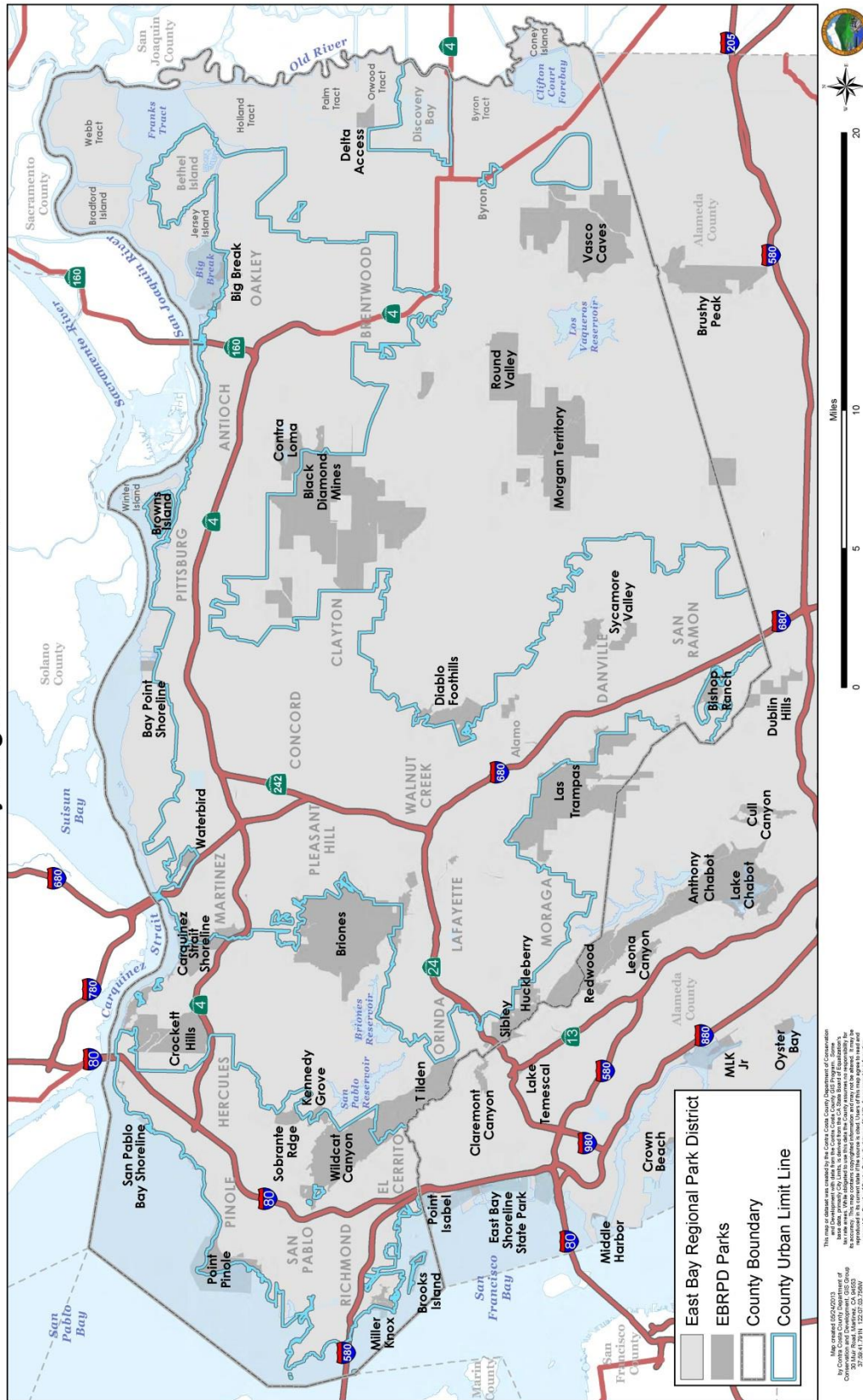
STAFF

Robert E. Doyle General Manager
Yolande Barial Knight Acting Clerk of the Board
Carol R. Victor Legal Counsel

INFORMATION

Year Formed: 1934
Area Served: All of Alameda and Contra Costa counties
Population Served: 2.560 million (2010 Census)
Registered Voters: 523,136 in Contra Costa County as of June 2015
Size: As of December 2014, over 117,645 acres in 65 parks including over 1,200 miles of trails for hiking, biking, horseback riding and nature study.
Services provided: Operate and maintain regional parks and trails, and parkland; preserve wildlife habitat and cultural/historic resources; provide recreational & educational activities and public safety

East Bay Regional Park District



Recreation and Park District

GREEN VALLEY RECREATION AND PARK DISTRICT
(Recreation and Park District Law, Public Resources Code §5780 et seq.)

<u>Location of office</u>	1500 Green Valley Road, Danville
<u>Mailing address</u>	PO Box 112 Diablo CA 94528
<u>Telephone numbers</u>	(925) 381-2154
<u>FAX number</u>	N/A
<u>Web page</u>	www.thegreenvalleypool.com
<u>E-mail address</u>	greenvalleypool@hotmail.com

BOARD OF DIRECTORS

Five member board elected at large for four year terms.

Meetings: Every 4 to 6 weeks

<u>District Board Members</u>	<u>Began serving</u>	<u>Expiration of term</u>
Cynthia Larson	2010	2016
Geoff Ligget	2013	2016
Douglas Messer	2011	2016
Dennis Ross	2012	2016
Jill Watson	2013	2016

STAFF

Douglas Messer	District Secretary Clerk of the Board Legal Counsel
----------------	---

INFORMATION

<u>Year Formed:</u>	1949
<u>Area Served:</u>	Danville/Alamo and other areas of Contra Costa County
<u>Population Served:</u>	118 Member Families, totaling 493 persons in 2010
<u>Registered Voters:</u>	706 as of June 2015
<u>Size:</u>	Approximately 9 square miles
<u>Services provided:</u>	The District owns and operates a swimming pool for Danville's Cameo Acres Neighborhood and surrounding areas of Danville and Alamo. Swim Lessons, Swim Team, BBQs, Movie Nights and Fitness Classes are also provided.

Green Valley Recreation & Park District and Coterminous Sphere of Influence



Map created 6/26/2008
 by Contra Costa County Community Development, GIS Group
 651 Pine Street, 4th Floor North Wing, Martinez, CA 94553-0095
 37.59.48.452N, 122.19.93.354W

This map was created by the Contra Costa County Community Development Department with data from the Contra Costa County GIS Program. Some base data, primarily City Limits, is derived from the CA State Board of Equalization's tax rate areas. While obligated to use this data the County assumes no responsibility for its accuracy. This map contains copyrighted information and may not be altered, it may be reproduced in its current state if the source is cited. Users of this map agree to read and accept the County of Contra Costa disclaimer of liability for geographic information.

Recreation and Park District

PLEASANT HILL RECREATION AND PARK DISTRICT

(Recreation and Park District Law, Public Resources Code §5780 et seq.)

<u>Location of office and mailing address</u>	147 Gregory Lane Pleasant Hill, CA 94523
<u>Telephone numbers</u>	(925) 682-0896
<u>FAX number</u>	(925) 682-1633
<u>Web page</u>	www.pleasanthillrec.com
<u>E-mail address</u>	bberggren@pleasanthillrec.com

BOARD OF DIRECTORS

Five members elected at large for four-year terms

Meetings: 2nd & 4th Thursdays of each month at 7:00 PM except for November and December when meetings are the 1st & 3rd Thursdays

<u>District Board Members</u>	<u>Began serving</u>	<u>Expiration of term</u>
Sandra Bonato	2009	2018
Dennis Donaghu	2006	2016
Bobby Glover	2010	2018
Zac Shess	2013	2018
Sherry Sterrett	1996	2016

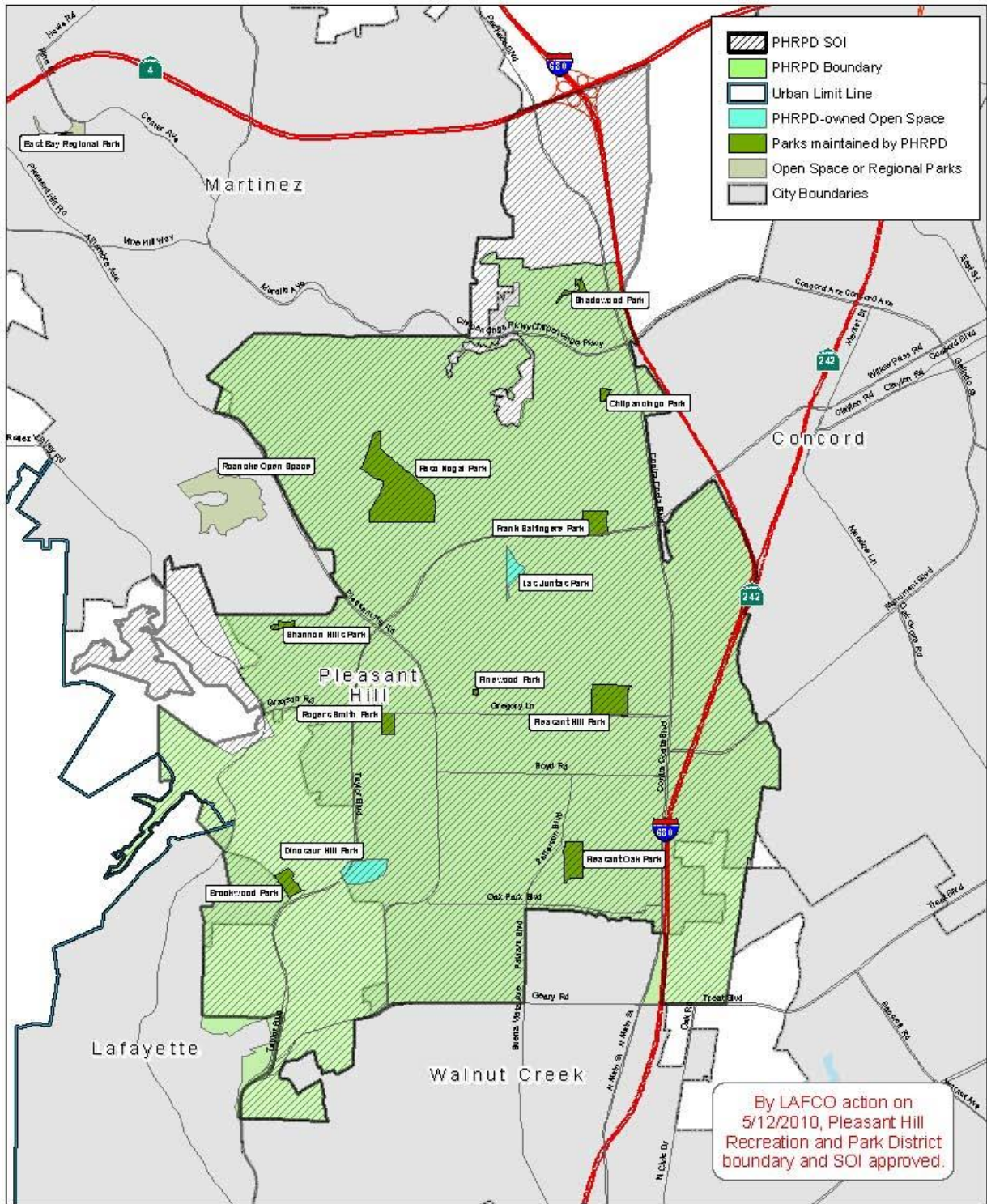
STAFF

Robert B. Berggren	General Manager
Robert B. Berggren	Clerk of the Board
Susie Kubota	Executive Secretary
Curtis Kidder	Legal Counsel

INFORMATION

<u>Year Formed:</u>	1951
<u>Area Served:</u>	City of Pleasant Hill, unincorporated areas of Lafayette and Walnut Creek
<u>Population Served:</u>	40,003
<u>Registered Voters:</u>	22,133 as of June 2015
<u>Size:</u>	Approximately nine square miles
<u>Services provided:</u>	Parks and recreation facilities, open space, recreation programs and activities.

Pleasant Hill Recreation and Park District and Sphere of Influence



Recreation and Park District

ROLLINGWOOD-WILART PARK RECREATION AND PARK DISTRICT

(Recreation and Park District Law, Public Resources Code §5780 et seq.)

Location of office 2395 Greenwood Drive
San Pablo, CA 94806
Mailing address 2722 Rollingwood Drive
San Pablo, CA 94806
Telephone numbers (510) 223-5488
FAX number
Web page
E-mail address charrude@comcast.net

BOARD OF DIRECTORS

Three members elected at large for four-year terms

Meetings: First Wednesday of month at 8:00 AM

<u>District Board Members</u>	<u>Began serving</u>	<u>Expiration of term</u>
Tony Ricci	2011	2016?
Sheri Norris	2015	2016?
Miguel Ontiveros	2013	2014
Bennie Quintana	2013	2016
Charlotte Rude		2016

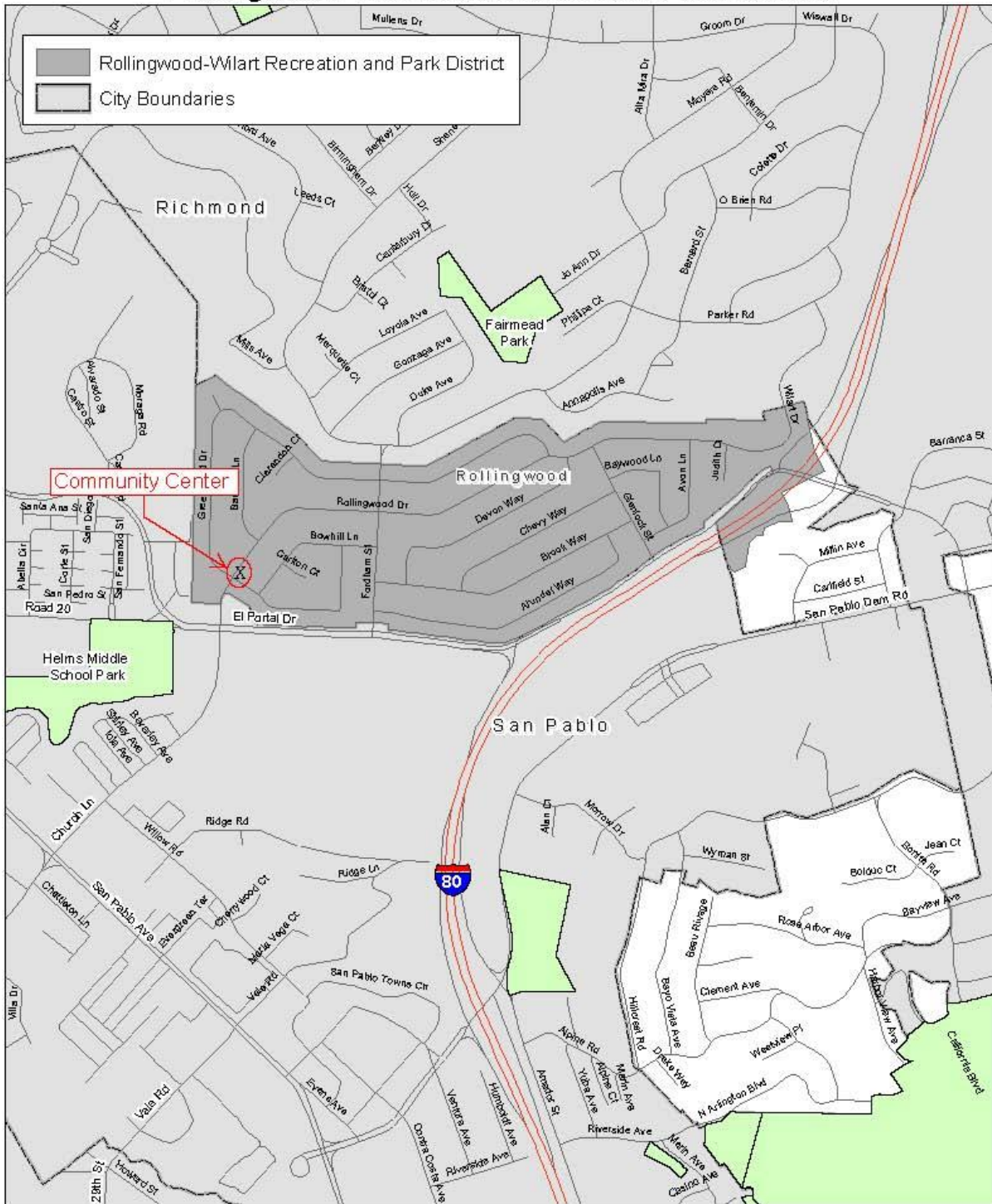
STAFF

Eileen Ricci	Secretary/Treasurer
Eileen Ricci	Clerk of the Board
	Legal Counsel

INFORMATION

Year Formed: 1956
Area Served: Rollingwood
Population Served: 750 homes
Registered Voters: 923 as of June 2015
Size: Less than one square mile
Services provided: Operate and maintain a community center for recreation programs and events

Rollingwood-Wilart Recreation and Park District



ALL RIGHTS RESERVED. No part of this publication may be reproduced, stored in a retrieval system, or transmitted, in any form or by any means, electronic, mechanical, photocopying, recording, or by any information storage and retrieval system, without the prior written permission of the publisher.

THIS MAP IS A SERVICE OF THE CONTRA COSTA COUNTY OFFICE OF COMMUNITY DEVELOPMENT AND PLANNING. IT IS PROVIDED AS A PUBLIC SERVICE AND IS NOT TO BE USED FOR ANY OTHER PURPOSE. THE OFFICE OF COMMUNITY DEVELOPMENT AND PLANNING IS NOT RESPONSIBLE FOR ANY ERRORS OR OMISSIONS. THE OFFICE OF COMMUNITY DEVELOPMENT AND PLANNING IS NOT RESPONSIBLE FOR ANY DAMAGES, INCLUDING CONSEQUENTIAL DAMAGES, ARISING FROM THE USE OF THIS MAP.

